

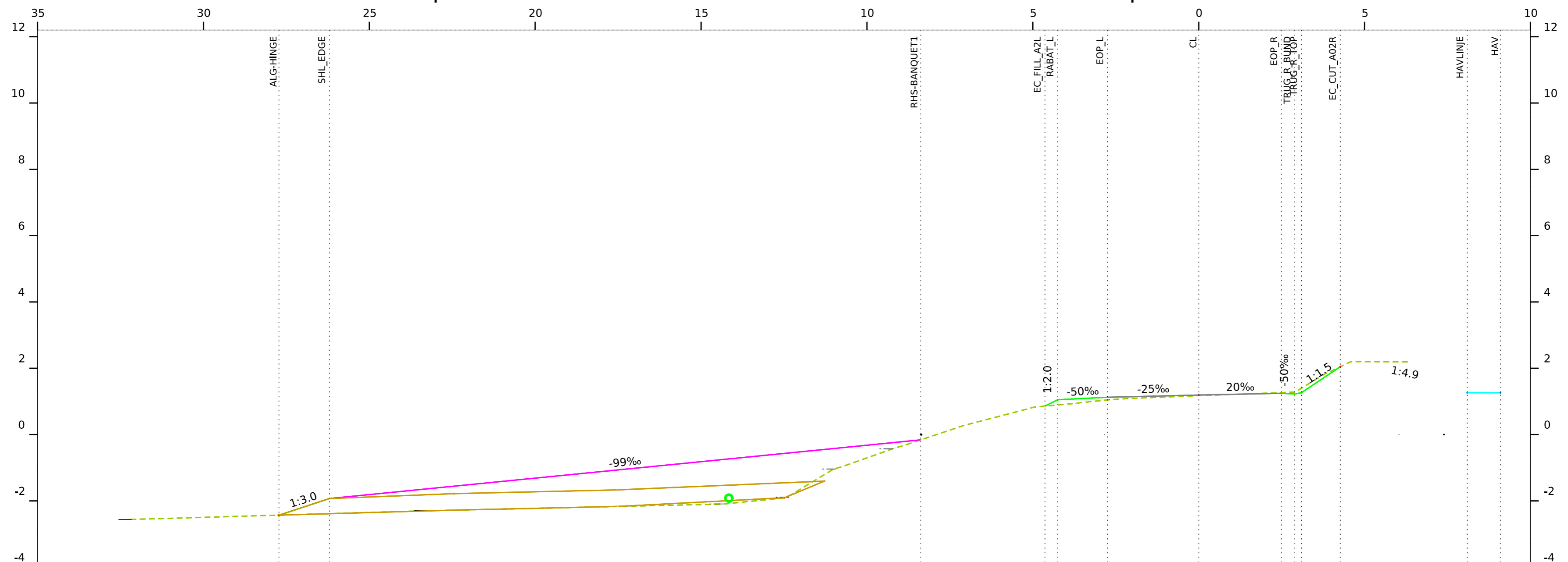
Færdigvej - KOTE	
Færdigvej & Terræn - AFSTAND	
Terræn - KOTE	

FILEPATH

LO GO BentleyUser.DK	Project Projectnumber - Section	Drawing type Additional text Additional text	Drawing no. T-XXXXXX	Rev. X	Proj. INIT
	Project name		Scale SCALE	Date YYYY.MM.DD	
	Project name				

St.0+400.00

Punktnavn

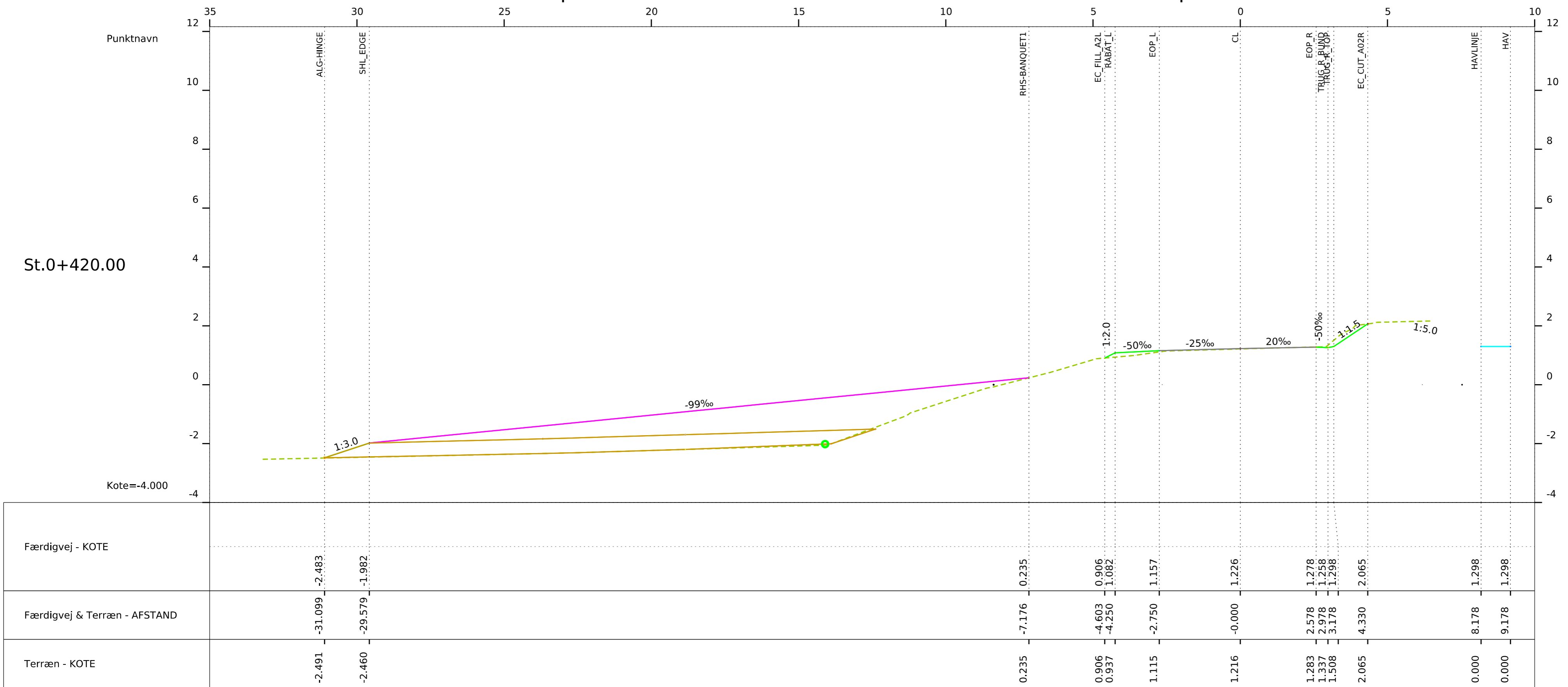


Kote=-4.000

Færdigvej - KOTE	-2.432	-1.931	-0.160	0.858	1.124	1.193	1.243	2.045	1.263
Færdigvej & Terræn - AFSTAND	-27.723	-26.202	-8.376	-4.633	-2.750	-0.000	2.494	4.268	8.094
Terræn - KOTE	-2.431	-2.386	-0.160	0.892	1.046	1.175	1.283	2.045	0.000

FILEPATH

LO GO BentleyUser.DK	Project	Projectnumber - Section	Drawing type	Drawing no.	Rev.	Proj.
	Project name	Project name	Additional text	T-XXXXXX	X	SCALE
	Project name	Project name	Additional text			YYYY.MM.DD

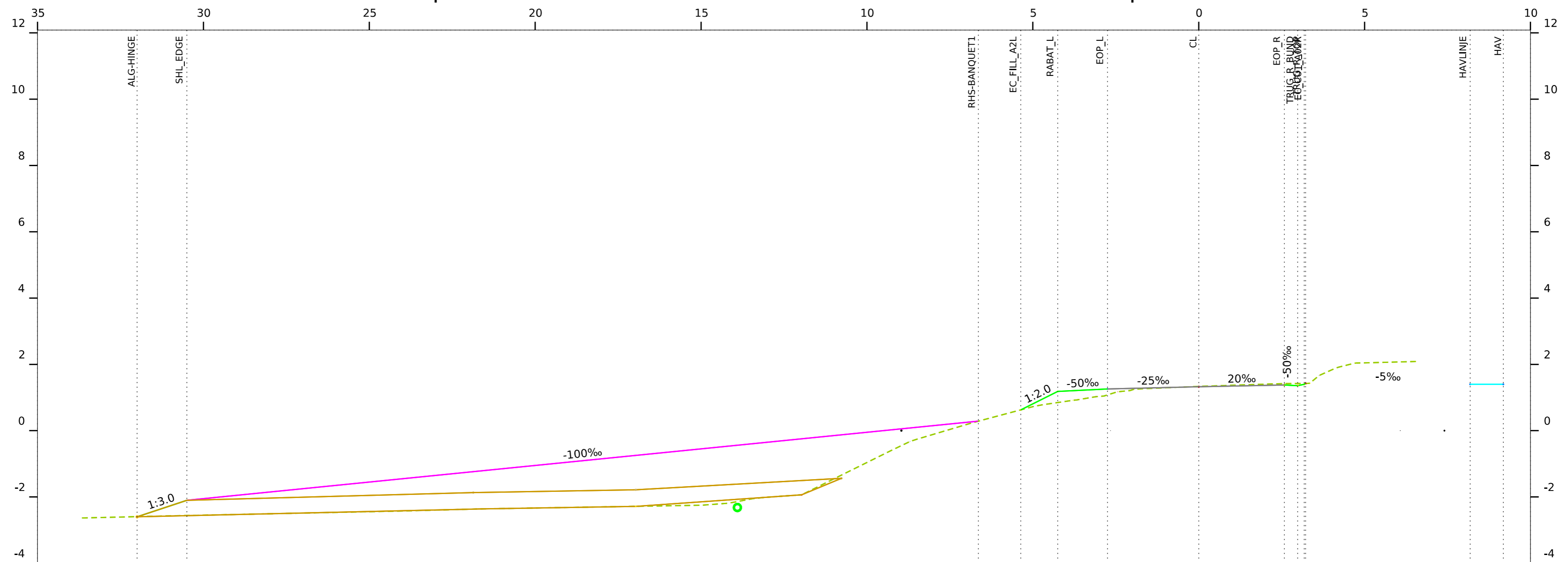


FILEPATH

LO GO BentleyUser.DK	Project	Drawing type	Drawing no.	Rev.	Proj.
	Projectnumber - Section	Additional text	T-XXXXXX	X	INIT
	Project name	Additional text			SCALE
Project name					Date YYYY.MM.DD

St.0+480.00

Kote=-4.000



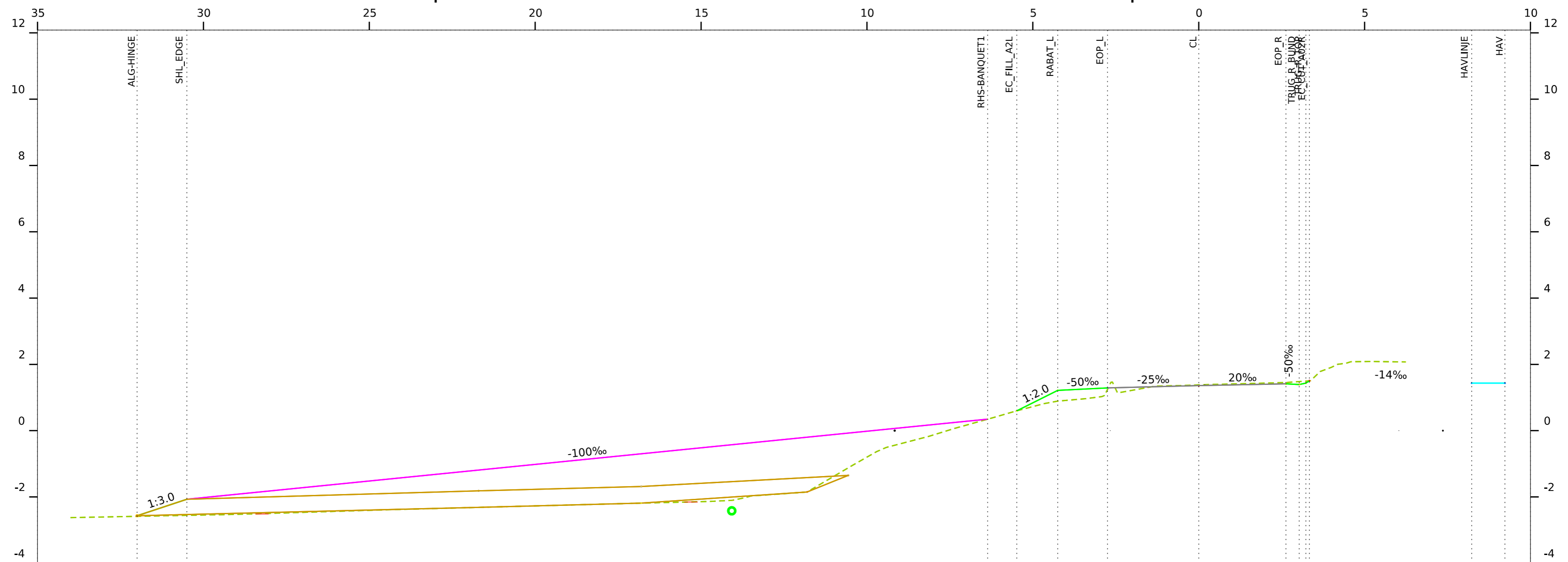
Færdigvej - KOTE	-2.600	-2.100		0.286	0.625	1.182	1.257	1.326	1.378	1.358	1.398	1.424		1.398	1.398
Færdigvej & Terræn - AFSTAND	-32.000	-30.500		-6.642	-5.364	-4.250	-2.750	-0.000	2.582	2.982	3.182	3.222		8.182	9.182
Terræn - KOTE	-2.595	-2.560		0.286	0.625	0.848	1.078	1.333	1.418	1.422	1.424	1.424		0.000	0.000

FILEPATH

LO GO BentleyUser.DK	Project	Projectnumber - Section	Drawing type	Drawing no.	Rev.	Proj.
	Project name	Project name	Additional text	T-XXXXXX	X	SCALE
	Project name	Project name	Additional text			YYYY.MM.DD

St.0+500.00

Punktnavn



Kote=-4.000

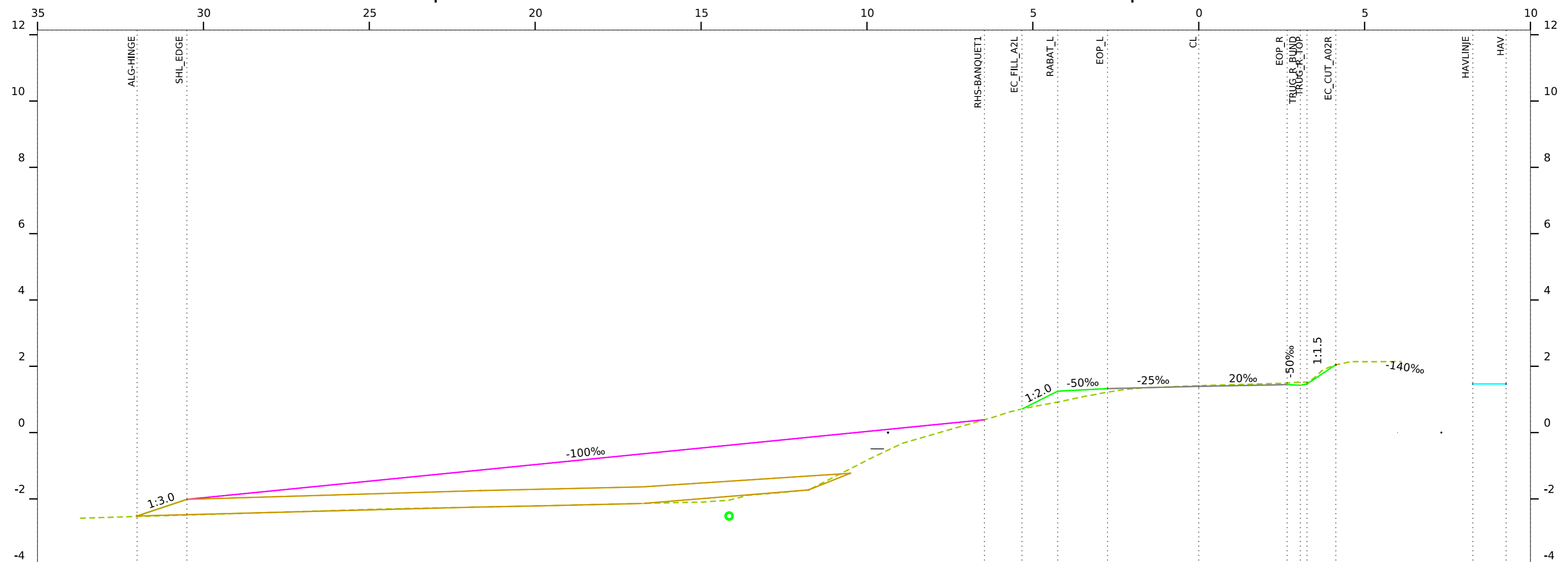
Færdigvej - KOTE	-2.568	-2.068	0.346	0.598	1.215	1.290	1.359	1.412	1.392	1.432	1.502	1.432	1.432
Færdigvej & Terræn - AFSTAND	-32.000	-30.500	-6.361	-5.484	-4.250	-2.750	-0.000	2.630	3.030	3.230	3.334	8.230	9.230
Terræn - KOTE	-2.585	-2.556	0.346	0.598	0.892	1.244	1.382	1.451	1.481	1.495	1.502	0.000	0.000

FILEPATH

LO GO BentleyUser.DK	Project	Projectnumber - Section	Drawing type	Drawing no.	Rev.	Proj.	INIT
	Project name	Project name	Additional text	T-XXXXXX	X	Scale	SCALE
	Project name	Project name	Additional text			Date	YYYY.MM.DD

St.0+520.00

Kote=-4.000



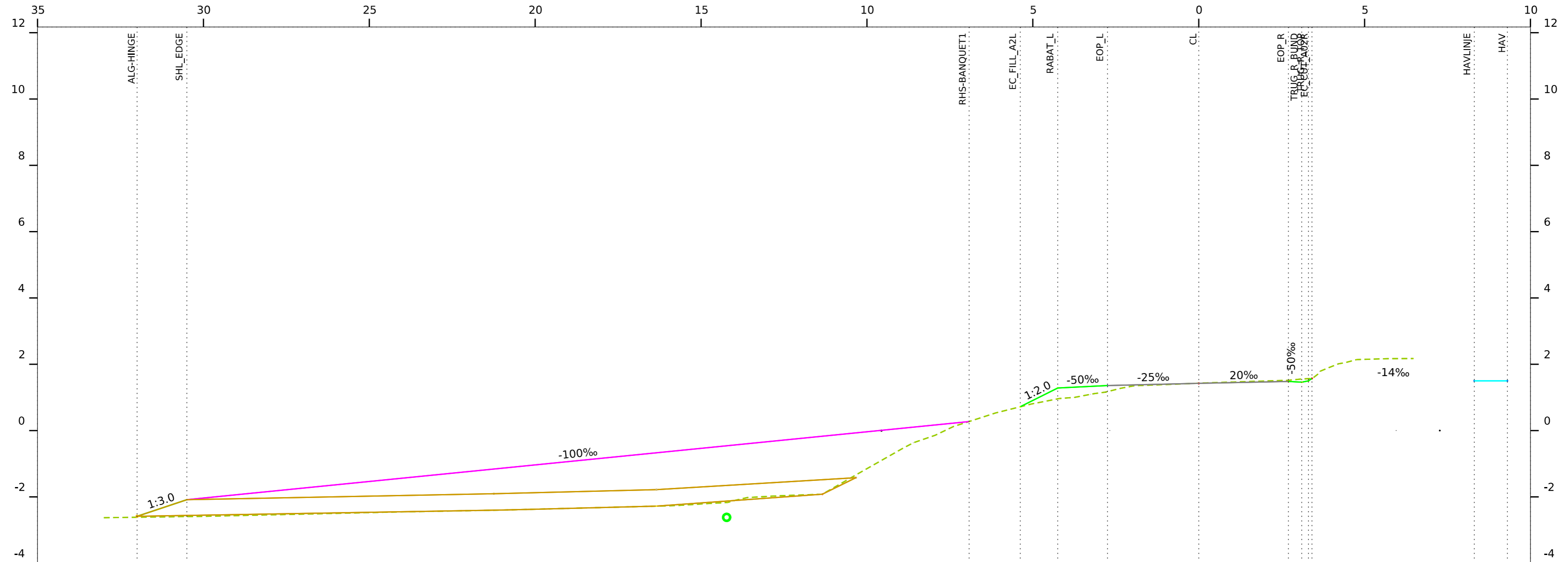
Færdigvej - KOTE	-2.518	-2.018	0.387	0.709	1.249	1.324	1.392	1.446	1.426	1.466	2.044	1.466	1.466
Færdigvej & Terræn - AFSTAND	-32.000	-30.500	-6.456	-5.329	-4.250	-2.750	-0.000	2.664	3.064	3.264	4.132	8.264	9.264
Terræn - KOTE	-2.533	-2.489	0.387	0.709	0.920	1.219	1.412	1.490	1.519	1.519	2.044	0.000	0.000

FILEPATH

LO GO BentleyUser.DK	Project	Projectnumber - Section	Drawing type	Drawing no.	Rev.	Proj.	INIT
	Project name	Project name	Additional text	T-XXXXXX	X	Scale	SCALE
	Project name	Project name	Additional text			Date	YYYY.MM.DD

St.0+540.00

Kote=-4.000



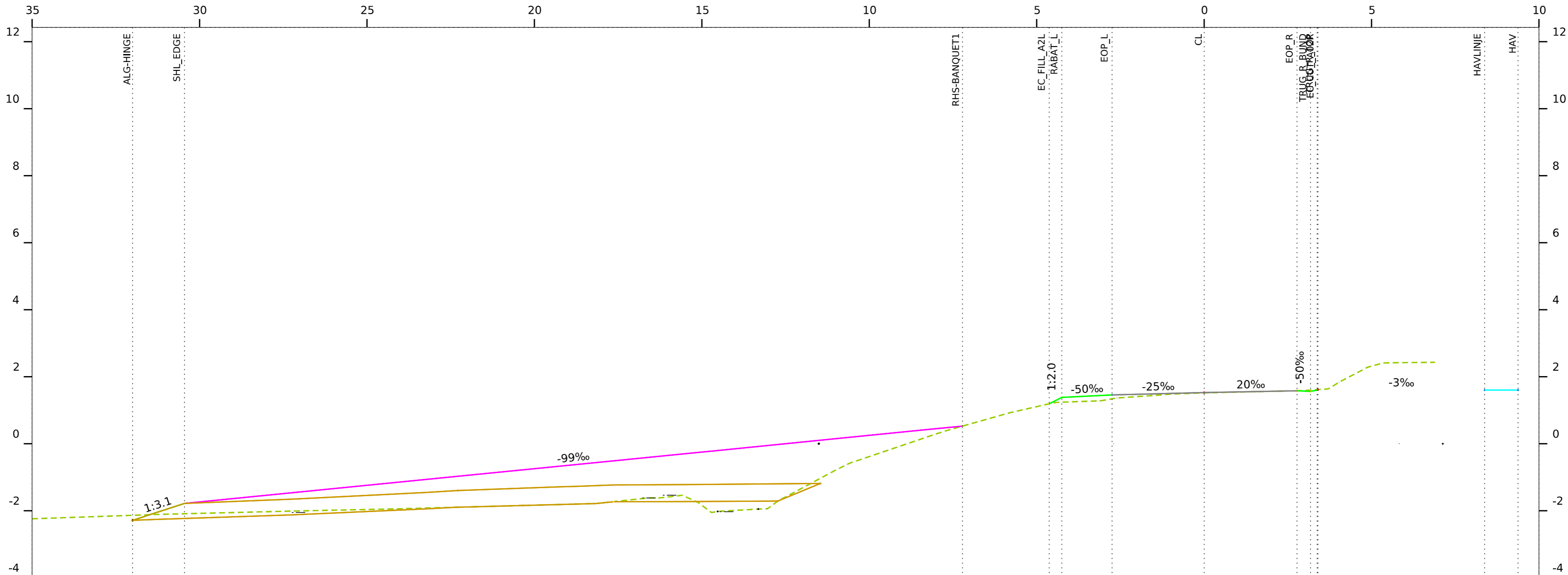
Færdigvej - KOTE	-2.586	-2.086		0.272	0.719	1.282	1.357	1.426	1.480	1.460	1.500	1.571	1.500	1.500
Færdigvej & Terraen - AFSTAND	-32.000	-30.500		-6.920	-5.377	-4.250	-2.750	-0.000	2.706	3.106	3.306	3.412	8.306	9.306
Terraen - KOTE	-2.615	-2.594		0.272	0.719	0.956	1.174	1.426	1.516	1.553	1.565	1.571	0.000	0.000

FILEPATH

LO GO BentleyUser.DK	Project	Projectnumber - Section	Drawing type	Drawing no.	Rev.	Proj.
	Project name	Project name	Additional text	T-XXXXXX	X	SCALE
	Project name	Project name	Additional text			YYYY.MM.DD

St.0+600.00

Kote=-4.000



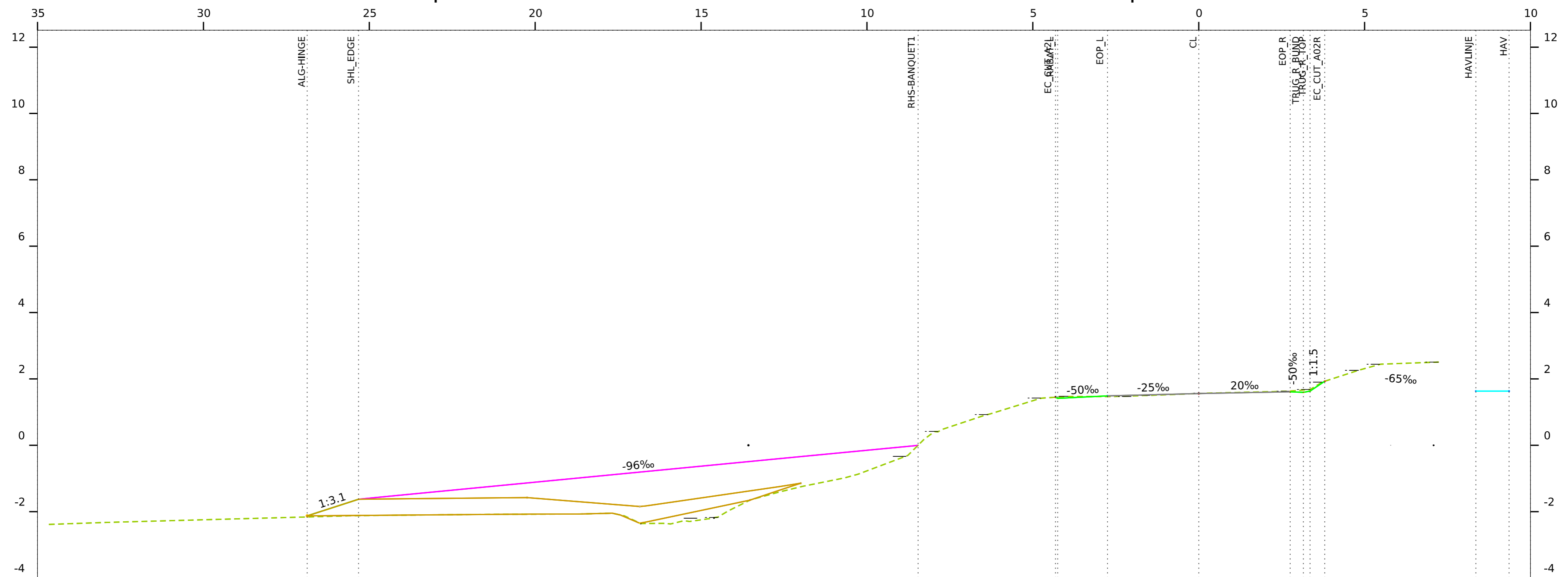
Færdigvej - KOTE	-2.286	-1.782		0.527	1.193	1.382	1.457	1.526	1.581	1.601	1.601
Færdigvej & Terræn - AFSTAND	-32.000	-30.451		-7.217	-4.628	-4.250	-2.750	-0.000	2.776	3.176	3.376
Terræn - KOTE	-2.139	-2.092		0.527	1.193	1.239	1.339	1.515	1.600	1.614	1.615

FILEPATH

LO GO BentleyUser.DK	Project	Projectnumber - Section	Drawing type	Drawing no.	Rev.	Proj.
	Project name	Project name	Additional text	T-XXXXXX	X	SCALE
	Project name	Project name	Additional text			YYYY.MM.DD

St.0+620.00

Kote=-4.000



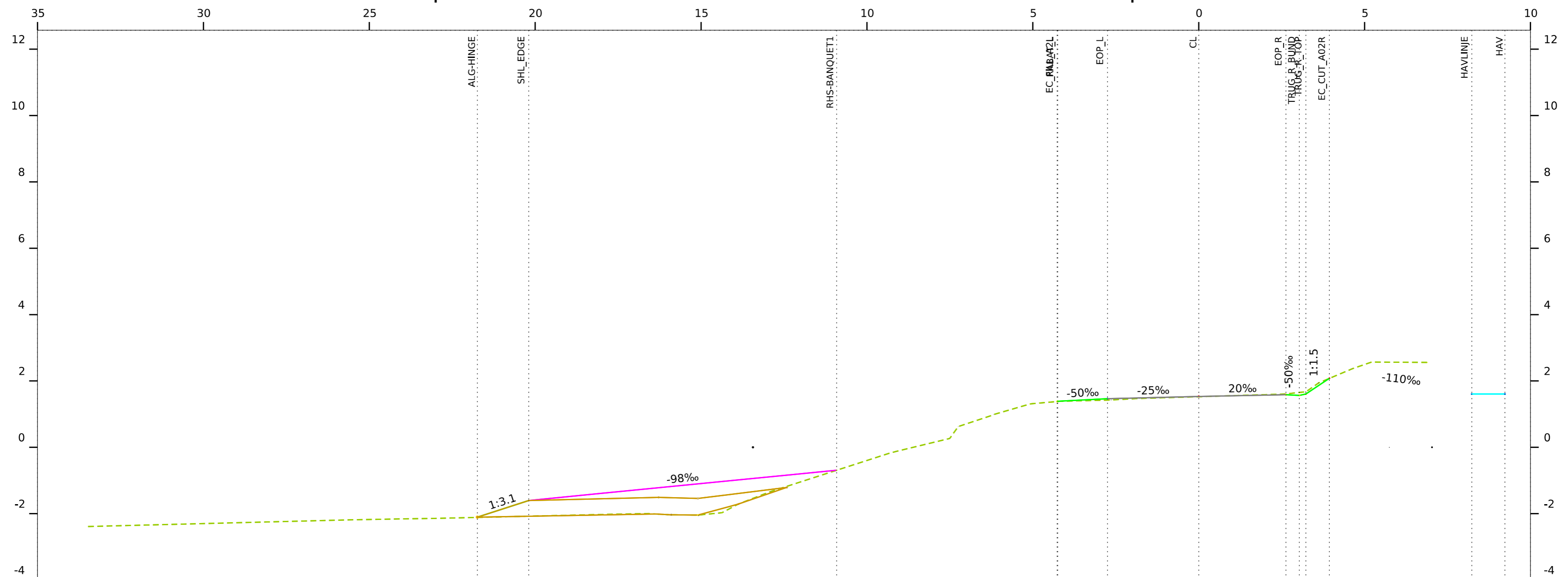
Færdigvej - KOTE	-2.126	-1.626	-0.002	1.447	1.415	1.490	1.559	1.614	1.594	1.634	1.634
Færdigvej & Terræn - AFSTAND	-26.872	-25.323	-8.459	-4.315	-4.250	-2.750	-0.000	2.755	3.155	3.355	3.799
Terræn - KOTE	-2.159	-2.118	-0.002	1.447	1.452	1.469	1.561	1.631	1.664	1.681	1.930

FILEPATH

LO GO BentleyUser.DK	Project	Drawing type	Drawing no.	Rev.	Proj.
	Projectnumber - Section	Additional text	T-XXXXXX	X	INIT
	Project name	Additional text			Scale
	Project name				SCALE
					Date
					YYYY.MM.DD

St.0+640.00

Kote=-4.000



Færdigvej - KOTE	-2.104	-1.602	-0.692	1.380	1.389	1.464	1.532	1.585	1.565	1.605	2.078	1.605	1.605
Færdigvej & Terræn - AFSTAND	-21.744	-20.195	-10.913	-4.267	-4.250	-2.750	-0.000	2.630	3.030	3.230	3.940	8.230	9.230
Terræn - KOTE	-2.113	-2.077	-0.692	1.380	1.382	1.424	1.524	1.608	1.652	1.674	2.078	0.000	0.000

FILEPATH

<p>LO GO BentleyUser.DK</p>	Project	Drawing type	Drawing no.	Rev.	Proj.
	Projectnumber - Section	Additional text	T-XXXXXX	X	INIT
	Project name	Additional text			Scale
	Project name				SCALE
					Date
					YYYY.MM.DD

